

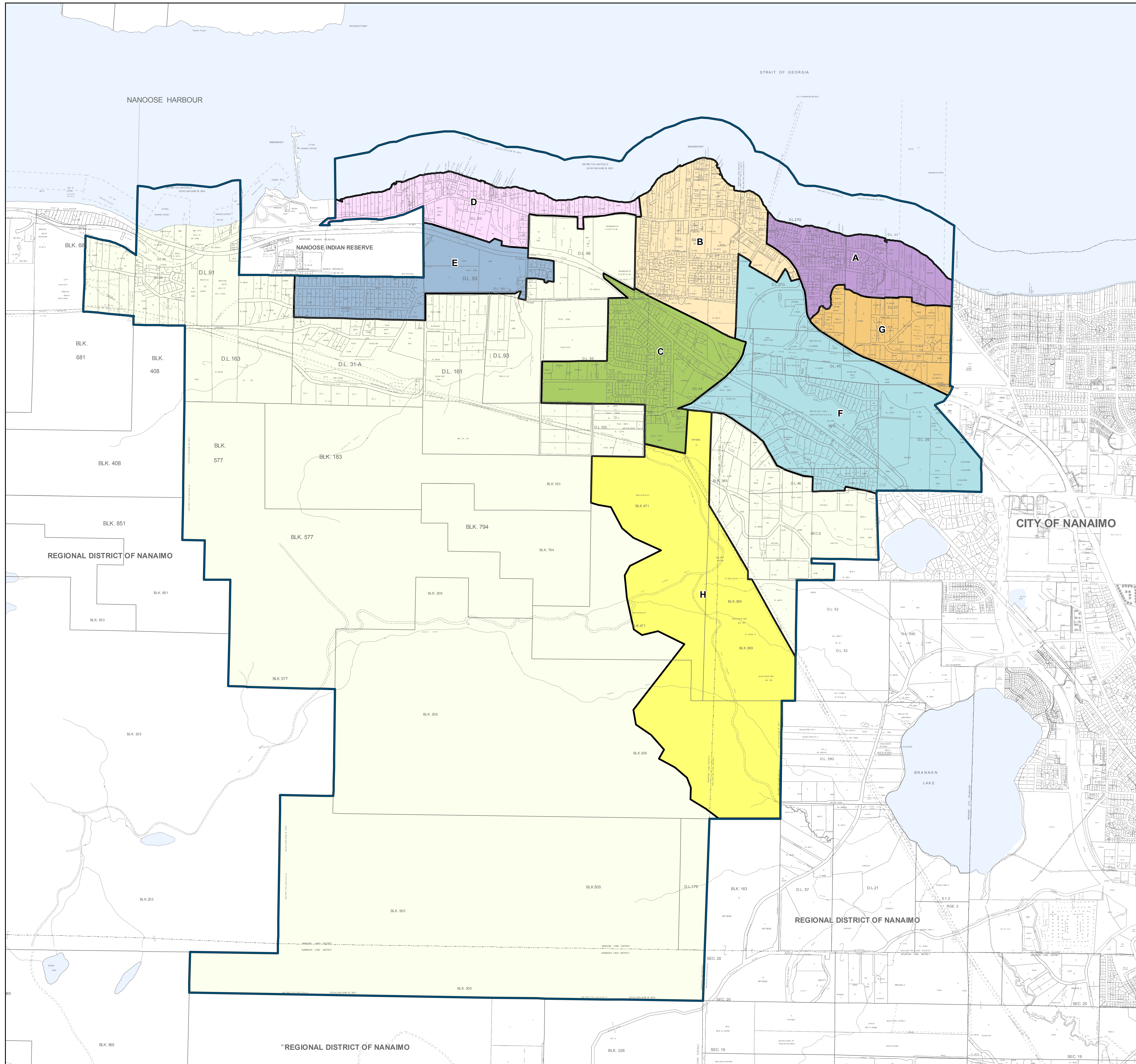


DISTRICT OF LANTZVILLE OFFICIAL COMMUNITY PLAN

MAP NO. 8 PROPOSED SANITARY SEWER SYSTEM PHASING

Legend

-  District of Lantzville Boundary
- Proposed Sanitary Sewer Phasing**
-  Phase A - Dickinson Road / Pebble Beach Catchment Area
-  Phase B - Lower Lantzville Catchment Area
-  Phase C - Winchelsea Catchment Area
-  Phase D - Lower Lantzville / Superior Road West Catchment Area
-  Phase E - Northwind / Southwind Catchment Area
-  Phase F - Black Jack / Clark / Aulds / Elm Road Catchment Area
-  Phase G - Owen Road / Rosalyn Crescent Catchment Area
-  Phase H



Mayor _____ Director of Corporate Administration _____

BYLAW NO. 50.2, 2007

